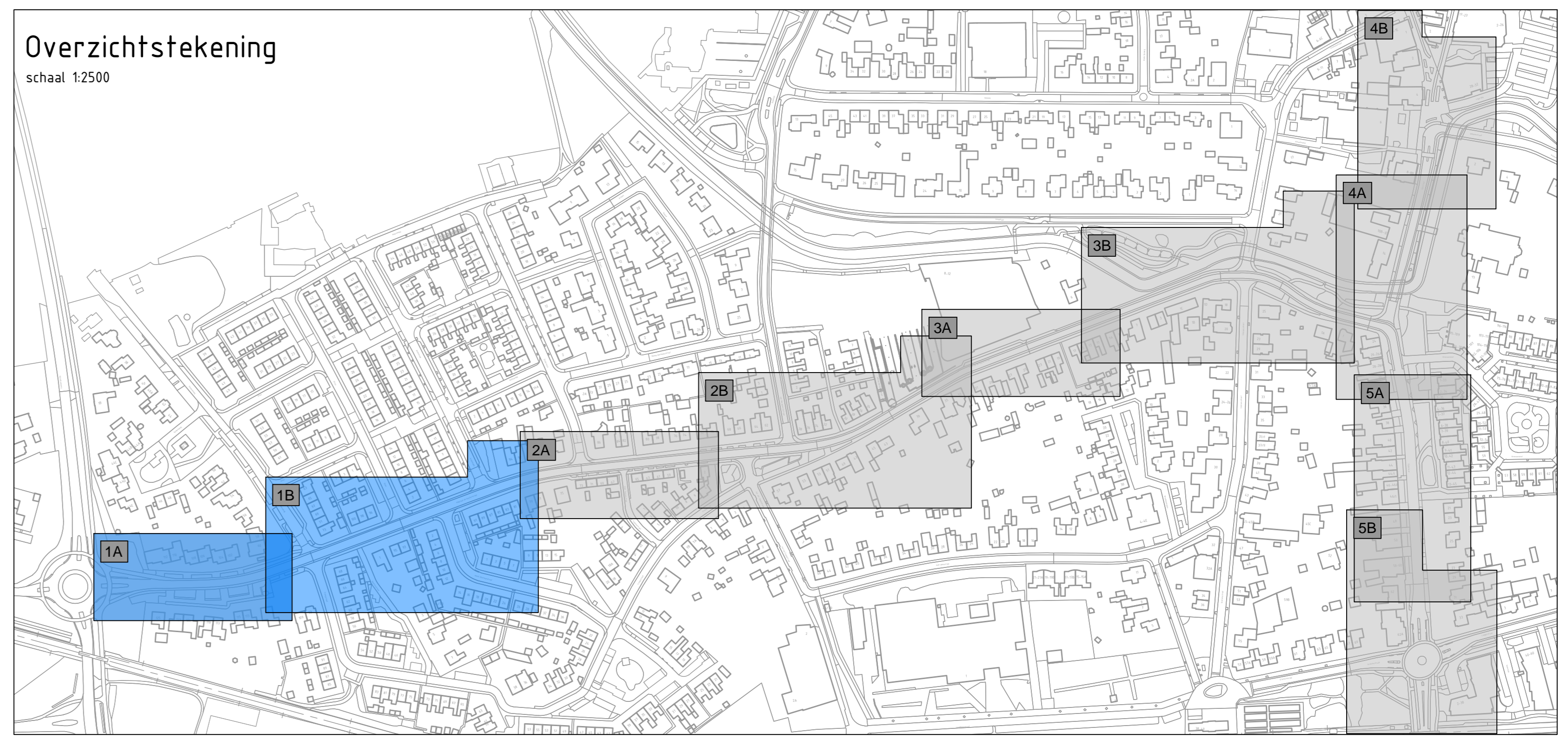


Blad 1A



### Overzichtstekening











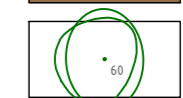
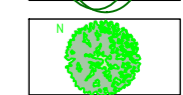


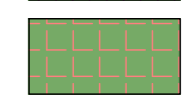
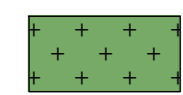
schaal 1:2500

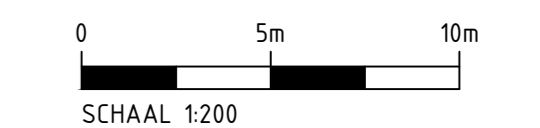
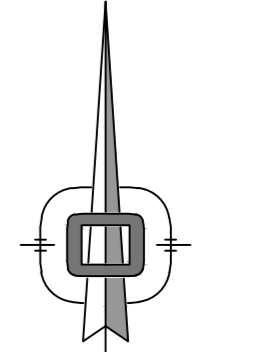


Blad 1B



### Legenda nieuwe situatie

-  Rijbaan: Klinker rood
-  Mispool: Klinker rood
-  Bestaande rijbaan
-  Fietsstrook: Asfalt rood
-  Shared space: Klinker varia mix
-  Shared space centrum: Klinker bruin
-  Parkeervak: Betonstraatsteen antraciet
-  Trottoir/rijnt: Tegel grijs
-  Inrichtingshelfte: Grasbetondegel
-  Wandegad: Halfverharding
-  Bestaande boom
-  Nieuwe boom
-  Gras
-  Prairiemengsel
-  Bloemrijmengsel
-  Bodembedekker



Alle hoogtes zijn t.o.v. NAP (in meters) en lengtematen in meters tenzij anders is aangegeven

**Gemeente Aalten** | **CONCEPT**

Project: **Reconstructie Dijkstraat Ruyterstraat Aalten**

Onderdeel: **Voorlopig ontwerp bovengrondse infra**

Opdrachtgever: **Gemeente Aalten**

datum:	25-11-2020	formaat:	A0	projectnummer:	3201009	bestandsnaam:	030001-11X-001-BI-0011-01.dwg
schaal:	1:200	tekeningsch.: 1:5	bladnr.:	1/5			

A.A. 25-11-2020  
 WJC: datum  
 GJK: getekend  
 HSB: tekenen  
 LSP: controle

**NTPO**